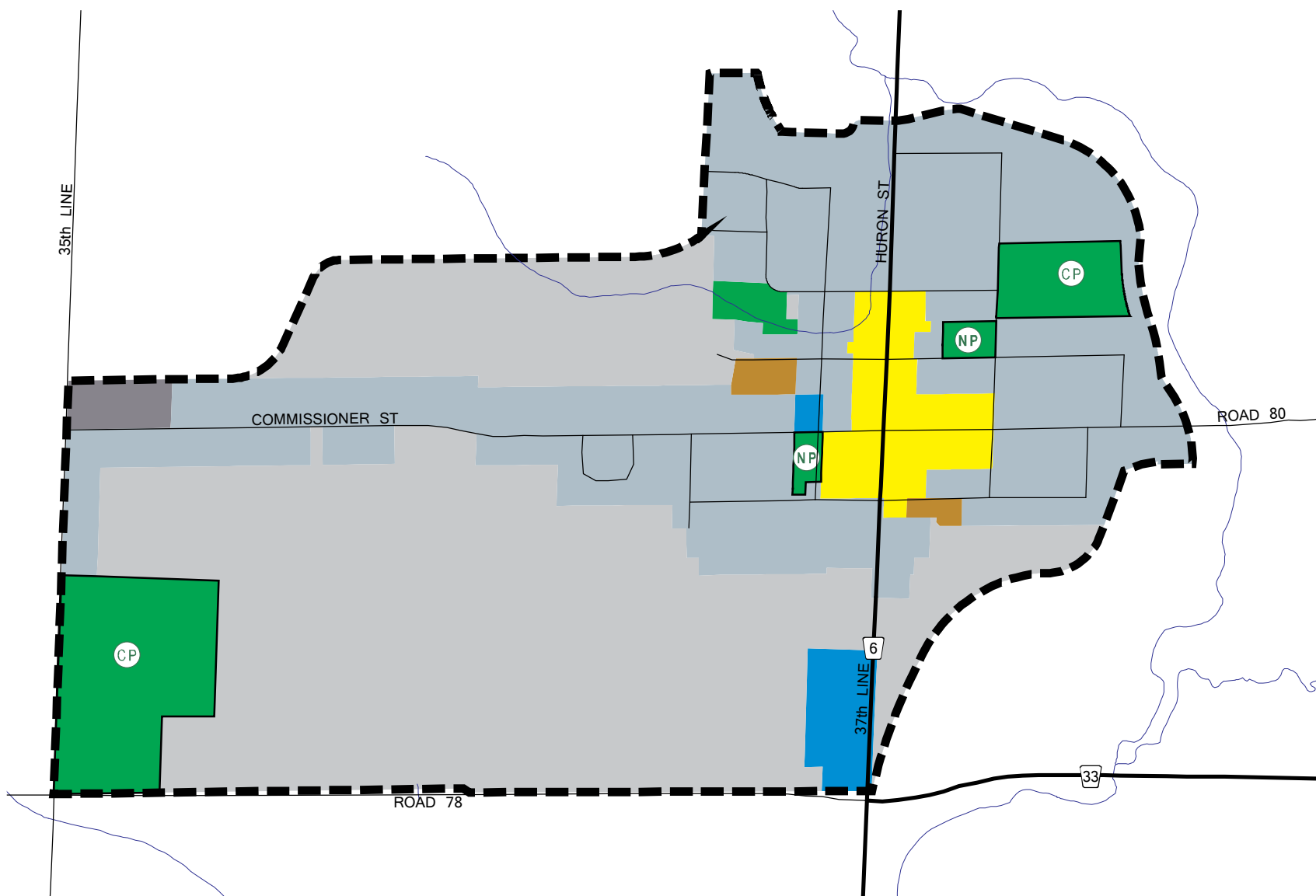


SCHEDULE "Z-3"  
**VILLAGE OF EMBRO**  
**LAND USE PLAN**  
**COUNTY OF OXFORD**  
**OFFICIAL PLAN**






**LAND USE PLAN  
 LEGEND**

-  VILLAGE CORE
-  LOW DENSITY RESIDENTIAL
-  MEDIUM DENSITY RESIDENTIAL
-  INDUSTRIAL
-  MAJOR INSTITUTIONAL
-  OPEN SPACE
-  FUTURE URBAN GROWTH
-  NEIGHBOURHOOD PARK
-  COMMUNITY PARK
-  SETTLEMENT BOUNDARY

THIS SCHEDULE FORMS A PART OF THE COUNTY OF OXFORD OFFICIAL PLAN AND MUST BE READ IN CONJUNCTION WITH THE WRITTEN TEXT.

THIS IS AN OFFICE CONSOLIDATION PREPARED FOR CONVENIENCE ONLY. FOR ACCURATE REFERENCE RECOURSE SHOULD BE HAD TO THE ORIGINAL DOCUMENT AND AMENDMENTS THERETO.

**BASE MAP LEGEND**

-  MAJOR ROADS
-  OTHER ROADS
-  WATERCOURSE



NOTES: THIS MAP MAY INCORPORATE DATA UNDER LICENCE AGREEMENT(S) WITH THE UPPER THAMES RIVER CONSERVATION AUTHORITY, THE GRAND RIVER CONSERVATION AUTHORITY, THE LONG POINT REGION CONSERVATION AUTHORITY, THE MINISTRY OF ENERGY, NORTHERN DEVELOPMENT AND MINES, THE MINISTRY OF NATURAL RESOURCES AND FORESTRY AND THE QUEEN'S PRINTER OF ONTARIO. ©2019

COUNTY COUNCIL APPROVAL: DECEMBER 12, 2018



Produced By The Department of Corporate Services  
 Information Services ©2019