

**COUNTY OF OXFORD
TRANSPORTATION NETWORK PLAN
COUNTY OF OXFORD
OFFICIAL PLAN**










THIS SCHEDULE FORMS A PART OF THE COUNTY OF OXFORD OFFICIAL PLAN AND MUST BE READ IN CONJUNCTION WITH THE WRITTEN TEXT.


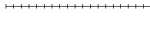

THIS IS AN OFFICE CONSOLIDATION PREPARED FOR CONVENIENCE ONLY. FOR ACCURATE REFERENCE RECOURSE SHOULD BE HAD TO THE ORIGINAL DOCUMENT AND AMENDMENTS THERETO.

NOTES: THIS MAP MAY INCORPORATE DATA UNDER LICENCE AGREEMENT(S) WITH THE UPPER THAMES RIVER CONSERVATION AUTHORITY, THE GRAND RIVER CONSERVATION AUTHORITY, THE LONG POINT REGION CONSERVATION AUTHORITY, THE MINISTRY OF NORTHERN DEVELOPMENT AND MINES, THE MINISTRY OF NATURAL RESOURCES AND THE QUEEN'S PRINTER OF ONTARIO. ©2005

TRANSPORTATION NETWORK PLAN LEGEND

-  PROVINCIAL HIGHWAY
-  COUNTY ROAD
-  TOWNSHIP ROAD
-  POTENTIAL FUTURE COUNTY ROAD EXTENSION
-  EXISTING INTERCHANGE
-  MAJOR IMPROVEMENT
-  INTERSECTION IMPROVEMENT

BASE MAP LEGEND

-  MUNICIPAL BOUNDARY
-  RAILWAY
-  WATERCOURSE

